





GPS Map Camera



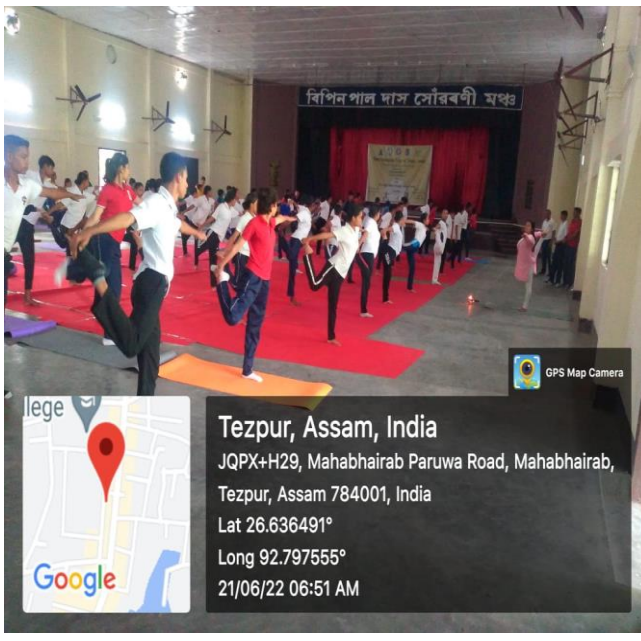
Tezpur, Assam, India
JQPW+PWG, Mahabhairab, Tezpur, Assam 784001, India
Lat 26.636958°
Long 92.797452°
21/06/23 07:59 AM GMT +05:30



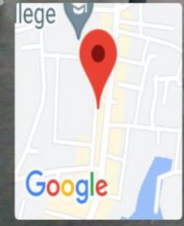
GPS Map Camera



Tezpur, Assam, India
JQPX+H29, Mahabhairab Paruwa Road, Mahabhairab, Tezpur, Assam 784001, India
Lat 26.636518°
Long 92.797774°
21/06/23 08:01 AM GMT +05:30



GPS Map Camera



Tezpur, Assam, India
JQPX+H29, Mahabhairab Paruwa Road, Mahabhairab, Tezpur, Assam 784001, India
Lat 26.636491°
Long 92.797555°
21/06/22 06:51 AM

